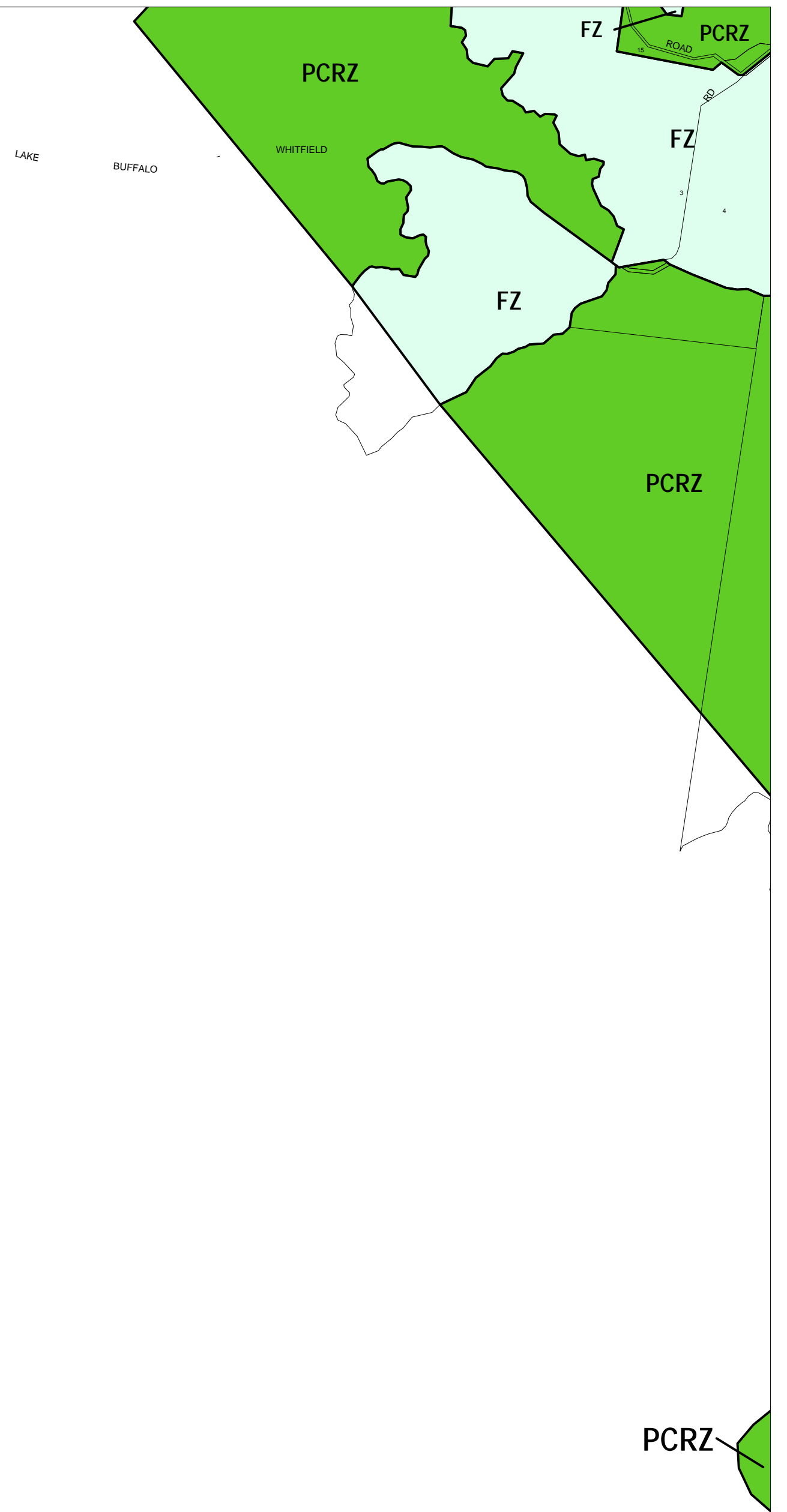


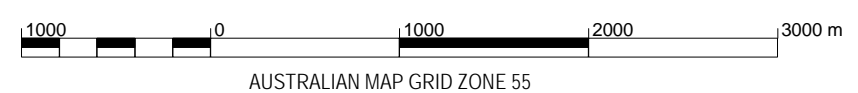
ALPINE PLANNING SCHEME - LOCAL PROVISION



This publication is copyright. No part may be reproduced by any process except in accordance with the provisions of the Copyright Act. © State of Victoria.

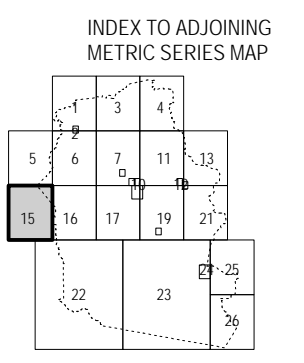
This map should be read in conjunction with additional Planning Overlay Maps (if applicable) as indicated on the INDEX TO MAPS.

Public Land	
PCRZ	Public Conservation And Resource Zone
Rural	
FZ	Farming Zone



AUSTRALIAN MAP GRID ZONE 55

THIS MAP INCORPORATES APPROVED ZONES AS AT: 08/12/2005 AMENDMENT C17



Printed: 10/5/2006