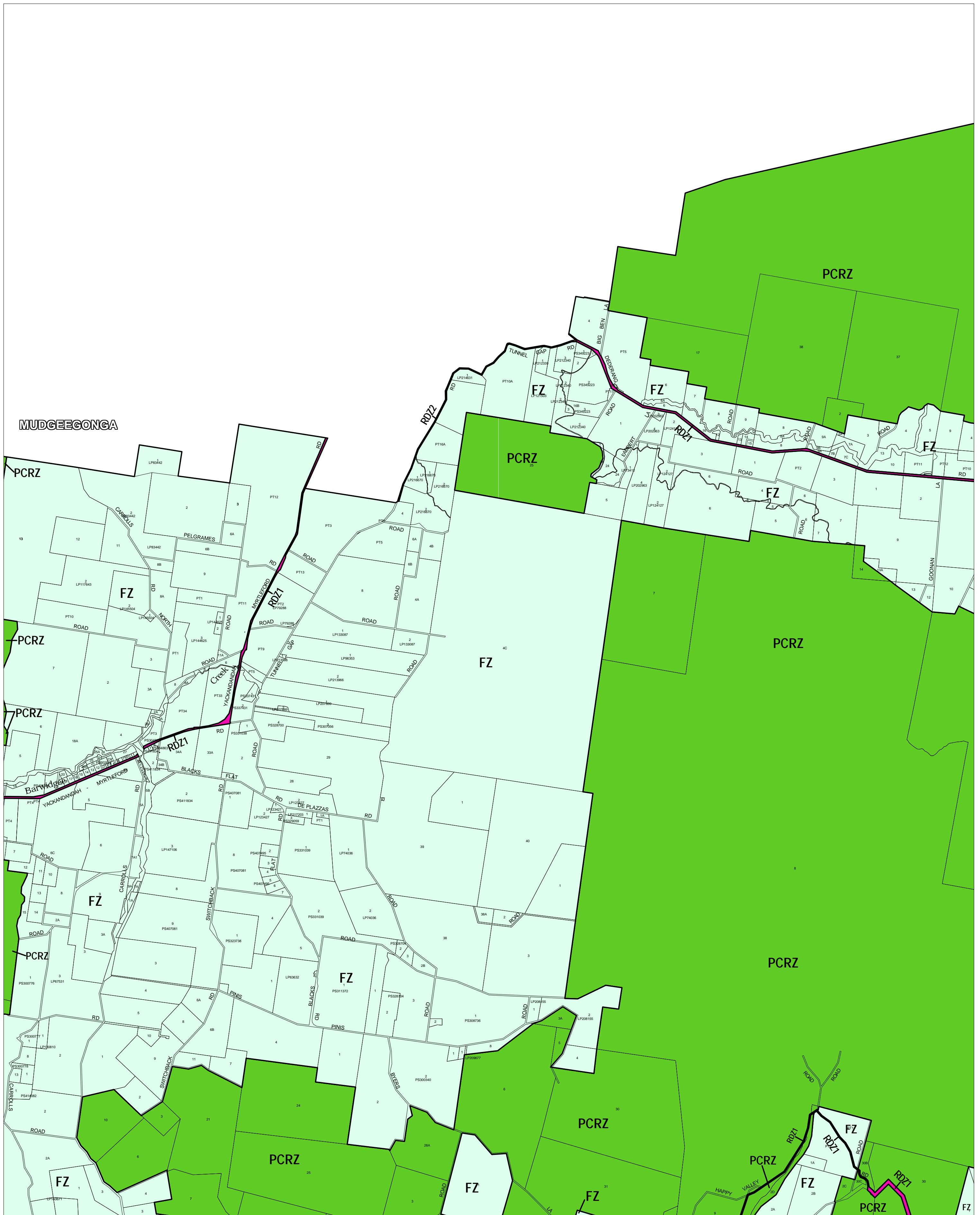


ALPINE PLANNING SCHEME - LOCAL PROVISION



This publication is copyright. No part may be reproduced by any process except in accordance with the provisions of the Copyright Act. © State of Victoria.
 This map should be read in conjunction with additional Planning Overlay Maps (if applicable) as indicated on the INDEX TO MAPS.

Public Land

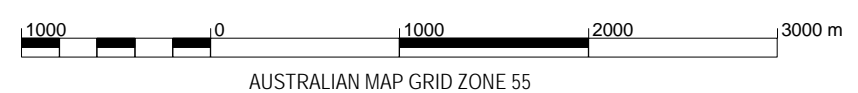
- Public Conservation And Resource Zone

Road Zone Category 1

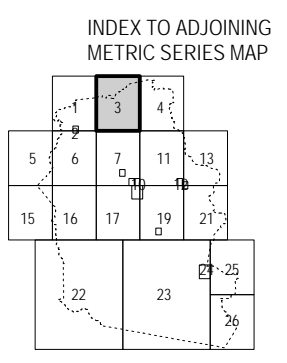
- Road Zone Category 1
- Road Zone Category 2

Rural

- Farming Zone



THIS MAP INCORPORATES APPROVED ZONES AS AT: 08/12/2005 AMENDMENT C17



Printed: 10/5/2006