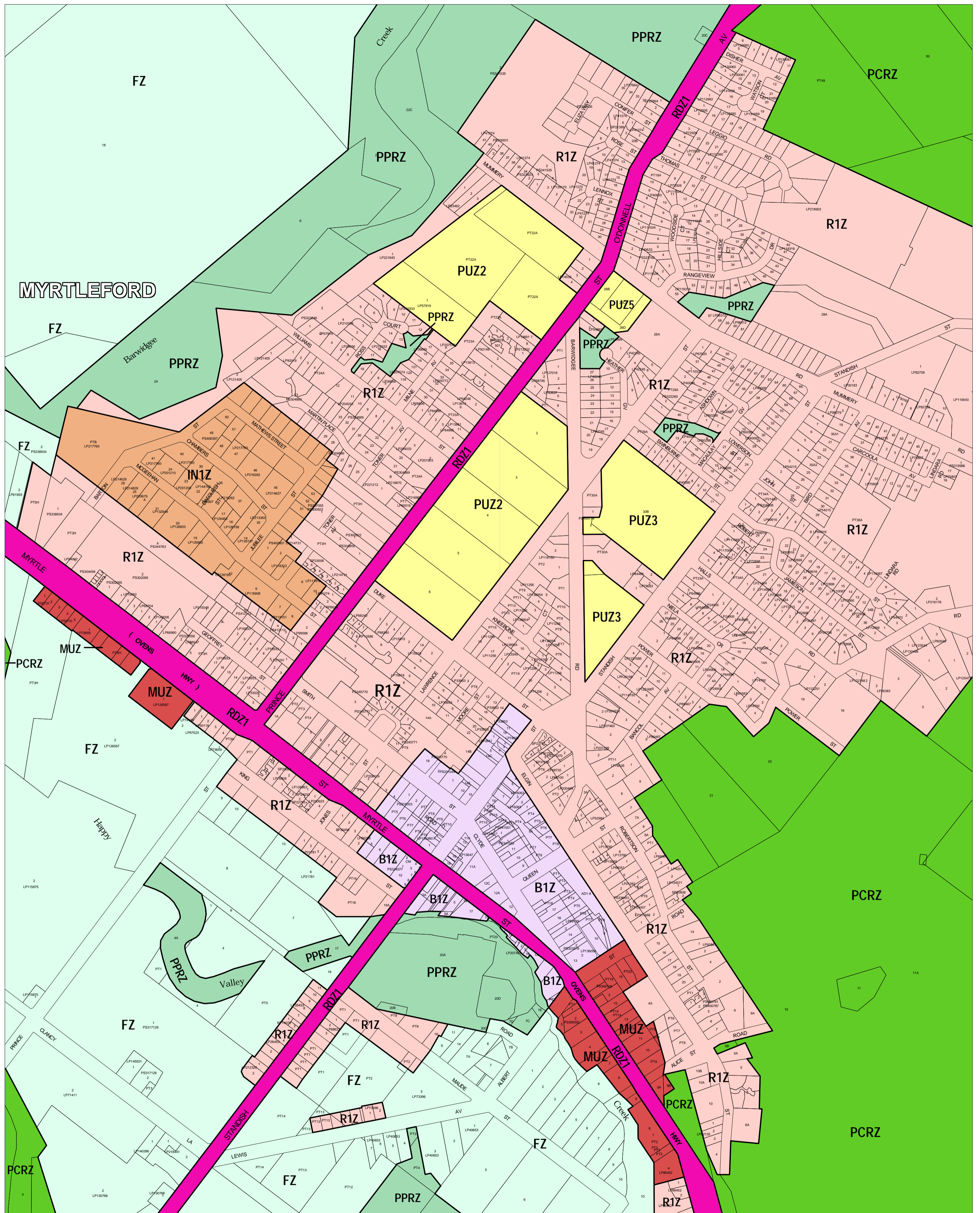


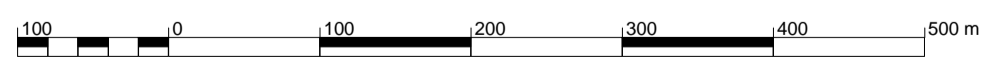
ALPINE PLANNING SCHEME - LOCAL PROVISION



This publication is copyright. No part may be reproduced by any process except in accordance with the provisions of the Copyright Act. © State of Victoria.

This map should be read in conjunction with additional Planning Overlay Maps (if applicable) as indicated on the INDEX TO MAPS.

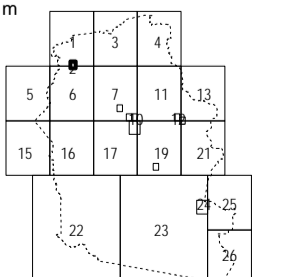
- | | |
|---|-------------------------------|
| Business | Road Zone - Category 1 |
| B1Z Business 1 Zone | RZ1 |
| Industrial | Residential |
| I1Z Industrial 1 Zone | MUZ Mixed Use Zone |
| Public Land | R1Z Residential 1 Zone |
| PCRZ Public Conservation And Resource Zone | R2Z Residential 2 Zone |
| PPRZ Public Park And Recreation Zone | R3Z Residential 3 Zone |
| PPUZ Public Use Zone - Cemetery/crematorium | R4Z Residential 4 Zone |
| PUEZ Public Use Zone - Education | R5Z Residential 5 Zone |
| PUCZ Public Use Zone - Health And Community | FZ Farming Zone |



AUSTRALIAN MAP GRID ZONE 55



INDEX TO ADJOINING METRIC SERIES MAP



Printed: 21/1/2008

AMENDMENT C16

ZONES

MAP No 2