













Index map

-  UDP residential areas
-  Region map number

Other map features

- |   |                                |   |                            |  |                                    |
|---|--------------------------------|---|----------------------------|--|------------------------------------|
| <b>Geelong</b>  | Region name and boundary       | <i>MCG</i>  | Feature name               |  Parliament | Railway station and name           |
| <b>Greater Geelong</b>  | Municipality name and boundary | <i>ELM AVE</i>  | Street name                |             | Railway - broad gauge              |
| <b>QUEENSCLIFFE</b>   | Suburb name                    |  | River, Creek               |             | Railway - standard gauge           |
|  | Urban Growth Boundary          |  | Proposed major road        |             | Potential network option           |
|  | Cadastre boundary              |  | Tram line and route number |             | Potential/Proposed railway station |

