






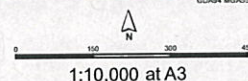
APPROVED BY THE
 MINISTER FOR PLANNING ON



4 MAY 2009



- LEGEND**
-  Ammended Development Plan (20th March 2009)
 -  Melbourn Water Owned Properties
 -  Pipeline corridor not crossing property
 -  Pipeline corridor crossing property



This document incorporates Melbourn Water
 Copyright Mapping Information © The State of Victoria
 Department of Sustainability and Environment 2008
 Published by permission of the Department of Sustainability and Environment
 Distribution of this map is prohibited and no guarantee is made for the material used in
 its publication in that it is not to be used for any purpose other than the purpose and therefore
 without liability for any error, loss or damage which may arise from reliance upon
 any information contained in this material.