
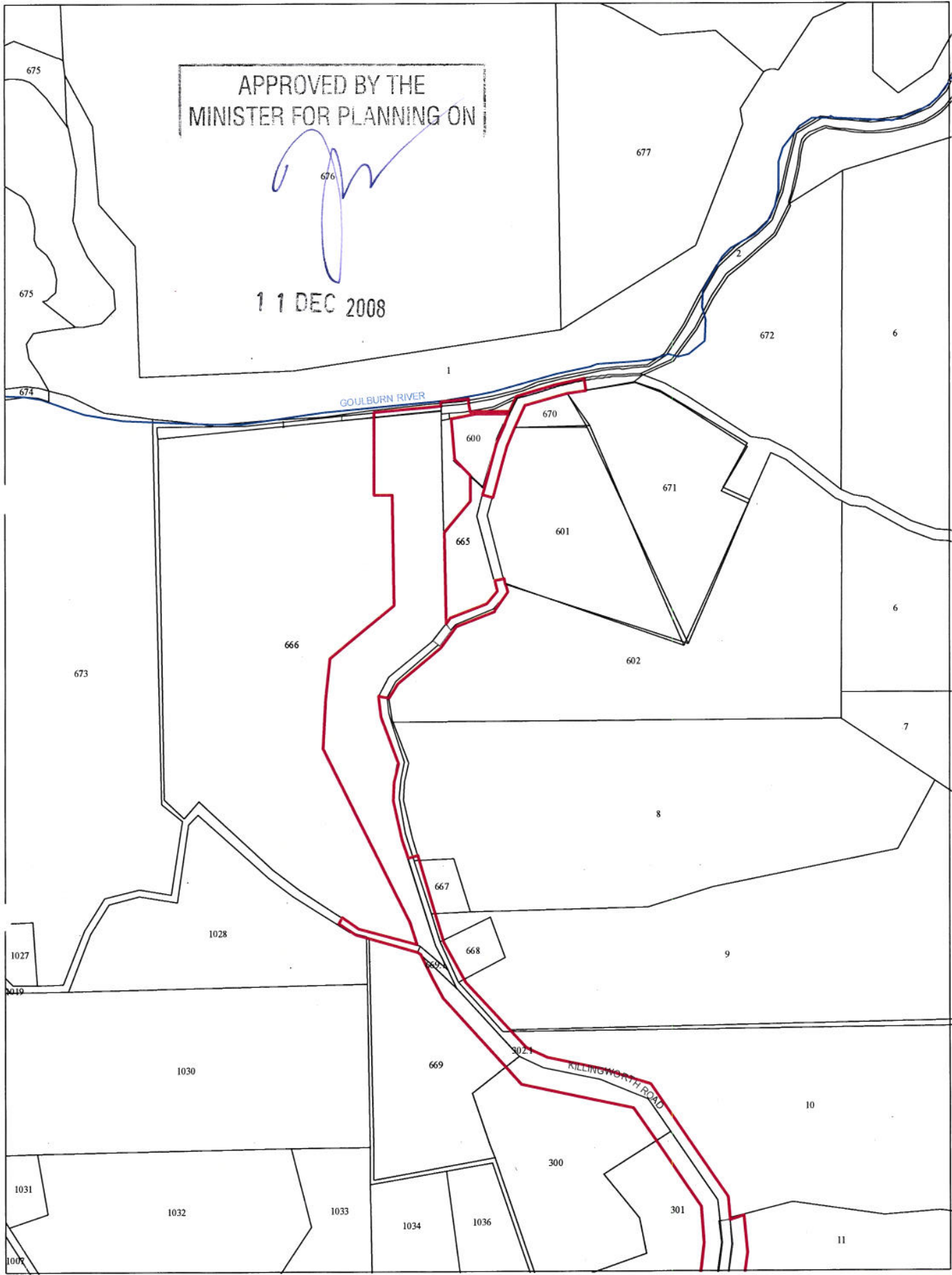


APPROVED BY THE  
MINISTER FOR PLANNING ON



1 1 DEC 2008



Sugarloaf Pipeline Project - Construction Area

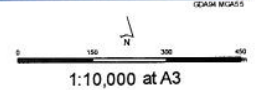
Map 01 of 21

Cadastral boundaries not directly affected  
by the pipeline have not been survey corrected.



LEGEND

-  DPCP Approved Construction Corridor (November 2008)
-  666 Project Property Numbers (1 - 1109)
-  Pipeline corridor not crossing property
-  Pipeline corridor crossing property
-  Melbourne Water Owned Properties



This document is for internal use only. It is not to be distributed outside the Department of Planning and Infrastructure. The information contained in this document is for general information only and does not constitute an offer of any financial product or service. The information contained in this document is subject to change without notice. The information contained in this document is not to be used for any purpose other than that for which it was prepared.