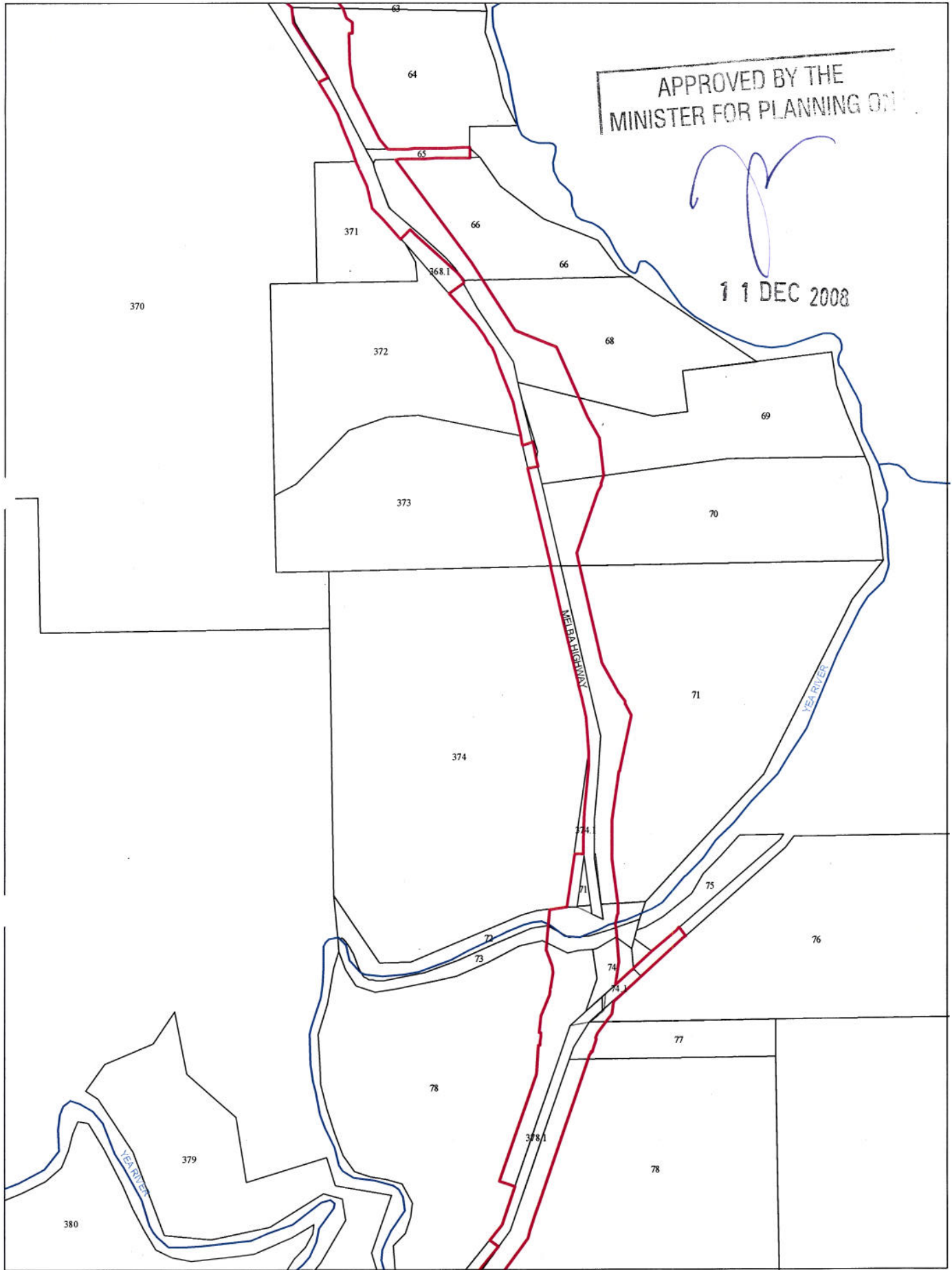


APPROVED BY THE
MINISTER FOR PLANNING ON



11 DEC 2008




Sugarloaf Pipeline Project - Construction Area

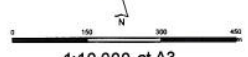
Map 08 of 21

Cadastral boundaries not directly affected
by the pipeline have not been survey corrected.



LEGEND

-  DCP Approved Construction Corridor (November 2008)
-  Project Property Numbers (1 - 1109)
-  Pipeline corridor not crossing property
-  Pipeline corridor crossing property
-  Melbourne Water Owned Properties



1:10,000 at A3

This document is confidential and its disclosure to any other person is prohibited. It is intended for the use of the person to whom it is addressed only. It may contain information that is confidential, proprietary or otherwise subject to legal protection. If you have received this document in error, please notify the sender immediately. This document is not to be used for any other purpose without the prior written consent of Melbourne Water.